

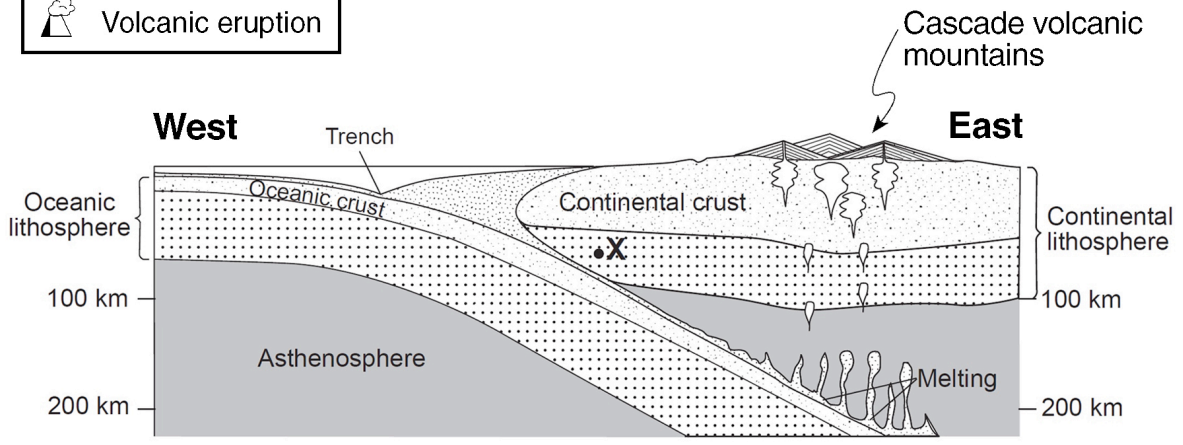
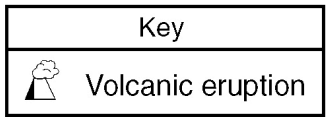
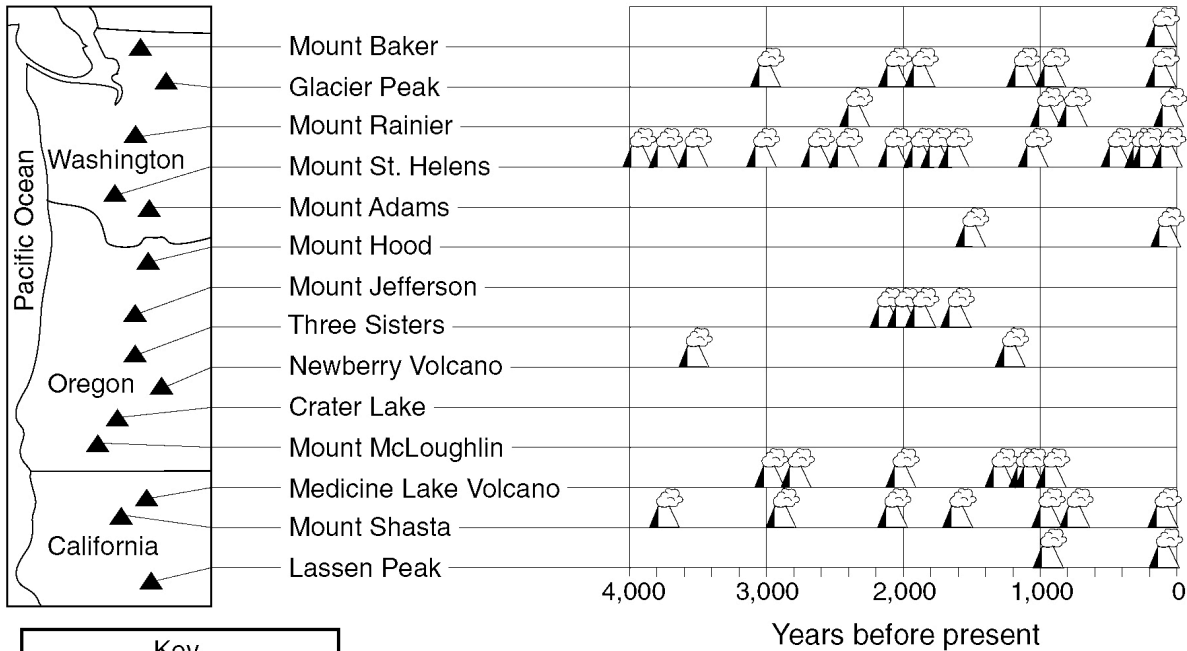
Name _____

Per ____

Date _____

Oceanic-Continental Convergent Plate Boundary Question

1. Base your answer to the following question on the map and table below. The map shows the name and location of the volcanic peaks in the Cascade Mountain Range of the northwestern United States west of the Yellowstone Hot Spot. The table shows the major eruptions of each peak over the past 4,000 years.



(Not drawn to scale)

On the cross-section diagram above, place an arrow in the oceanic lithosphere and an arrow in the continental lithosphere to show the relative directions of plate movement.